

Maps In Raster Format

Purpose: The application is related to the payment of static thematic maps (road, administrative, topographic), both in simple image format (tif files, jpeg, pdf), and their respective geographical maps (tif & tfw). In the geographical maps there is metric capability.

In order to navigate to the Data Downloads page, user selects from the dashboard "Data Downloads" option as show in the image below.

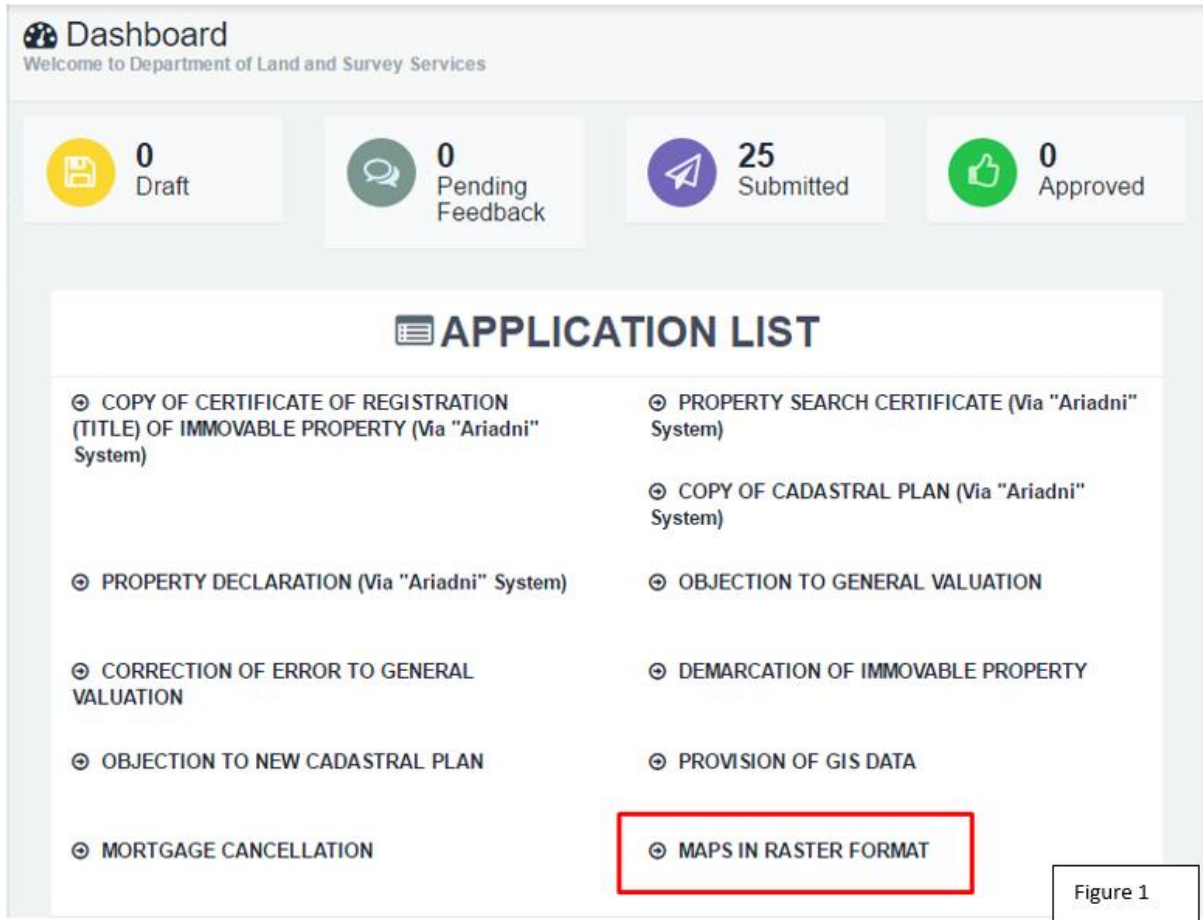


Figure 1

In the Maps In Raster Format page all available maps are displayed sorted according their category.

MAPS IN RASTER FORMAT













STREET NAME MAPS	>
STREET NAME MAPS WITH POST CODES	>
TOPOGRAPHIC MAP OF CYPRUS (1:100000)	>
ADMINISTRATION AND ROAD MAP OF CYPRUS (1:250000)	>
OTHER THEMATIC MAPS OF CYPRUS	>
TOPOGRAPHICAL MAP SERIES, DLS 17 (1:5000)	>

By selecting a category all maps of the selected category are shown.

MAPS IN RASTER FORMAT



STREET NAME MAPS			
File Name	Description	Price	Thumbnail
Agia_Napa_Gr	GEOREFERENCED STREET NAME AGIA NAPA (GREEK), 2011 (1/10000,DLS82)	42,50 €	 Pay
Agia_Varvara_Gr	STREET NAME AGIAS VARVARAS (GREEK), 2008 (1/4000,DLS69)	25,50 €	 Pay
Aglantzia_Gr	GEOREFERENCED STREET NAME AGLANTZIA (GREEK) (1/7500,DLS94)	42,50 €	 Pay
Apesia_Gr	STREET NAME APESIA (GREEK) (1/5000,DLS96)	25,50 €	 Pay
Aradippou_Gr	STREET NAME ARADIPPOU (GREEK), 2012 (1/7500,DLS78)	25,50 €	 Pay
Arediou_Gr	STREET NAME AREDIUO (GREEK), 2006 (1/3500,DLS63)	25,50 €	 Pay
Armou_Gr	STREET NAME ARMOU (GREEK), 2015 (1/10000,DLS95)	25,50 €	 Pay
Athienou_Gr	STREET NAME ATHIENOU (GREEK), 2005 (1/7500,DLS61)	25,50 €	 Pay
Dali_Gr	GEOREFERENCED STREET NAME DALI (GREEK), 2008 (1/7500,DLS68)	42,50 €	 Pay
Deftera_Gr	STREET NAME PANO & KATO DEFTERA (GREEK), 2011 (1/5000,DLS64)	25,50 €	 Pay

« ‹ 1 2 3 4 5 › »

STREET NAME MAPS WITH POST CODES	>
TOPOGRAPHIC MAP OF CYPRUS (1:100000)	>
ADMINISTRATION AND ROAD MAP OF CYPRUS (1:250000)	>
OTHER THEMATIC MAPS OF CYPRUS	>
TOPOGRAPHICAL MAP SERIES, DLS 17 (1:5000)	>

Figure 3

As it is displayed in the image below, for each map a relevant thumbnail is shown (preview), and also some extra information regarding the file format, the map scale, serial number and price.

It is noted also that, because of the big amount of maps which they are included in the TOPOGRAPHICAL MAP SERIES, DLS 17 (1:5000), for which is included a big amount of maps, also there is a map search from which the provision and number is displayed, for the convenience of the applicant. For displaying a full extend of the map click on the map (see figure 4).

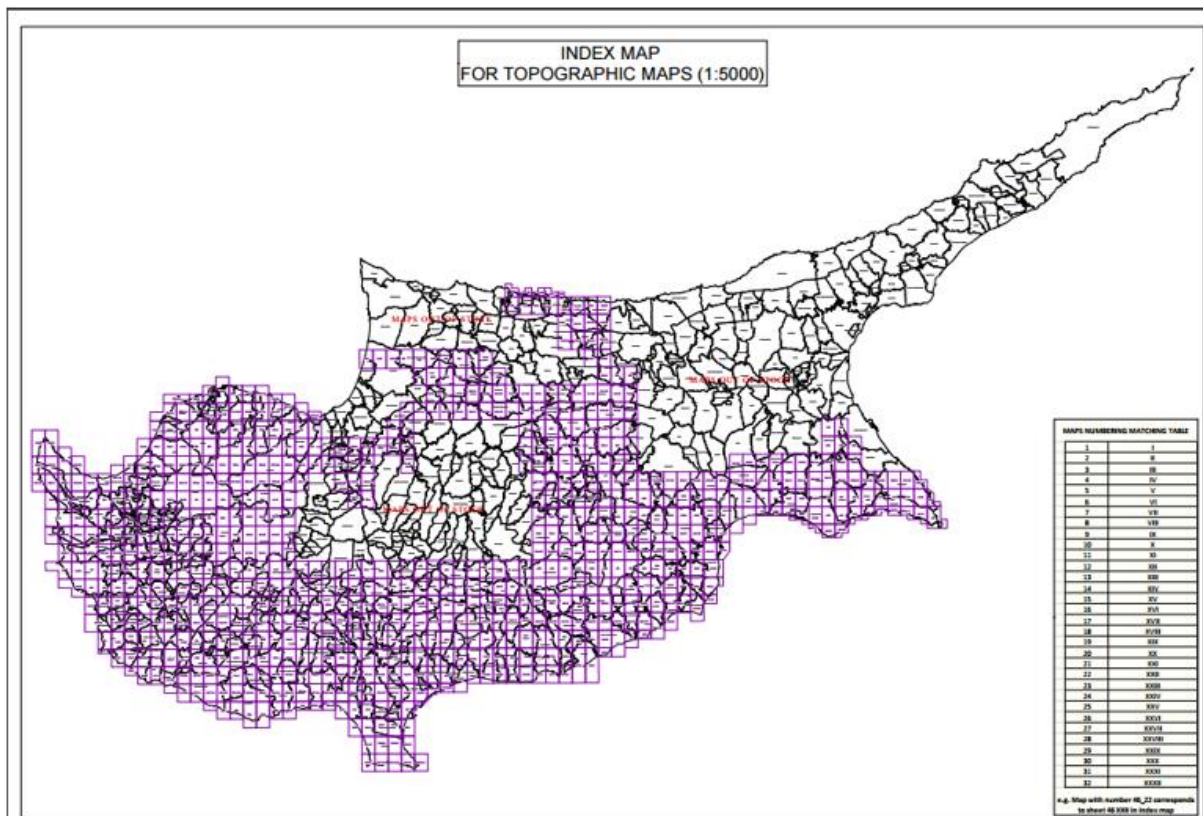


Figure 4

For the reason that the specific series are old, there are areas for which there is not a map inventory. Also, there are areas for which there is not a map inventory. Also there are sheets that the colored sheets have been exhausted and for there replacement black and white replacements are given.

Because of the big amount of maps, there is possibility to preview only two maps, one colored and one black and white form, just like the following figure 5.



File Name	Description	Price	Thumbnail	
12_01	GEOREFERENCED TOPOMAP (SCALE: 1/5000, DLS 17)	42,50 €		<input type="button" value="Pay"/>
12_02	GEOREFERENCED TOPOMAP (SCALE: 1/5000, DLS 17)	42,50 €		<input type="button" value="Pay"/>
12_03	GEOREFERENCED TOPOMAP (SCALE: 1/5000, DLS 17)	42,50 €		<input type="button" value="Pay"/>
12_04	GEOREFERENCED TOPOMAP (SCALE: 1/5000, DLS 17)	42,50 €		<input type="button" value="Pay"/>
12_09	GEOREFERENCED TOPOMAP (SCALE: 1/5000, DLS 17)	42,50 €		<input type="button" value="Pay"/>
12_10	GEOREFERENCED TOPOMAP (SCALE: 1/5000, DLS 17)	42,50 €		<input type="button" value="Pay"/>
12_11	GEOREFERENCED TOPOMAP (SCALE: 1/5000, DLS 17)	42,50 €		<input type="button" value="Pay"/>
12_12	GEOREFERENCED TOPOMAP (SCALE: 1/5000, DLS 17)	42,50 €		<input type="button" value="Pay"/>
12_13	GEOREFERENCED TOPOMAP (SCALE: 1/5000, DLS 17)	42,50 €		<input type="button" value="Pay"/>
12_14	GEOREFERENCED TOPOMAP (SCALE: 1/5000, DLS 17)	42,50 €		<input type="button" value="Pay"/>

Figure 5

While the user selects the desired map, clicks on the Pay button and automatically is transferred to the JCC payment system (figure 6) for the submission of the charges and the purchase of the specific file (figure 7)



File Name	Description	Price	Thumbnail	
12_01	GEOREFERENCED TOPOMAP (SCALE: 1/5000, DLS 17)	42,50 €		<input type="button" value="Pay"/>
12_02	GEOREFERENCED TOPOMAP (SCALE: 1/5000, DLS 17)	42,50 €		<input type="button" value="Pay"/>
12_03	GEOREFERENCED TOPOMAP (SCALE: 1/5000, DLS 17)	42,50 €		<input type="button" value="Pay"/>
12_04	GEOREFERENCED TOPOMAP (SCALE: 1/5000, DLS 17)	42,50 €		<input type="button" value="Pay"/>
12_09	GEOREFERENCED TOPOMAP (SCALE: 1/5000, DLS 17)	42,50 €		<input type="button" value="Pay"/>
12_10	GEOREFERENCED TOPOMAP (SCALE: 1/5000, DLS 17)	42,50 €		<input type="button" value="Pay"/>
12_11	GEOREFERENCED TOPOMAP (SCALE: 1/5000, DLS 17)	42,50 €		<input type="button" value="Pay"/>
12_12	GEOREFERENCED TOPOMAP (SCALE: 1/5000, DLS 17)	42,50 €		<input type="button" value="Pay"/>
12_13	GEOREFERENCED TOPOMAP (SCALE: 1/5000, DLS 17)	42,50 €		<input type="button" value="Pay"/>
12_14	GEOREFERENCED TOPOMAP (SCALE: 1/5000, DLS 17)	42,50 €		<input type="button" value="Pay"/>

Figure 6

If the transaction is approved, a purchase for 42.50 EUR will appear in your bank statement under the name DEPT OF LANDS & SURVEYS



Card Number : 0

Expiry Date (Month / Year) : 04 ▼ 18 ▼

CVV2/CSC : ?

SUBMIT

[Cancel and return to Merchant's website](#)



Session Timeout
04:41



Figure 7

The system displays the details of the submitted application (see figure 8).

Submission Details Print

<p>Application # DLS23614 Application Type: STATIC DATA DOWNLOADS Submission Date: 20/04/2016 Status: Submitted, Application Processing Required</p>	<p>Submitted By Costas Charalambous Authorised ID Number: 0000789456 Applicant ID in DLS: 789456/1/1 Phone Number: 99761483 Email: loucasi@netu.com.cy</p>
---	---

#	Receipt No	Transaction No	Payment Date	Total
1		T008587-a7d4f90003204578bf2e28c12b10f8f0	20/04/2016	42,50 €

Figure 8

After purchasing the selected data, the available data will be displayed in the Downloads page.